

Afro-American Historical Association of Fauquier County




AFRICAN AMERICAN HERITAGE SITES


Pulpit, Primer and Hearth
Fauquier County

4249 Loudoun Avenue
P.O. Box 340
The Plains, VA 20198
(540) 253-7488
(540) 253-5126 FAX
aaha@infi.net
afro-americanofva.org


Monday – Friday 10-3
Saturday 1-5



Number: 1
Name: Mt. Pisgah Baptist Church Upperville
Location: 1175 Delaplane Grade Road Rt. 712
Cornerstones: "Mt. Ph. Bapt. Ch Org'd June 1877 Rebuilt July 1900;"
 "Remodeled in 1935 by Rev. N. H. Johnson"



Number: 10
Name: Mt. Nebo Baptist Church
Location: 4679 Free State Road
Historical Information: organized in 1877 original building was erected on Cemetery Hill and later moved to current site about 1910
Cornerstone: "Mt. N. B. C. A. D. Sep. 21, 1902"



Number: 3
Name: Mt. Olive Baptist Church
Location: 2932 Atoka Road Rt. 713
Cornerstone: "Mt. Olive Baptist Church Rebuilt Sept. 17, 1911"
 Organized 1867



Number: 8
Name: The Salem Baptist church
Location: 4172 Rosstown Road
Historical Information: was organized by Mr. & Mrs. Ross and they dragged logs from nearby Morgantown to erect the first church.
Cornerstone: "Salem Baptist Church Organized 1872 Rebuilt May 12, 1929"




Number: 5
Name: Beulah Baptist Church
Location: 3124 Beulah Road
Cornerstone: "Gabriel Bannister, A.A. Brooker, Adams, Jr."
Second Cornerstone: "B.B.C. Markham July 16, 1893."

Number: 8
Name: Rosstown
Location: Rosstown Road
Historical Information: outskirts of Marshall, named for Ex-slaves Bob, and wife, Ellen, Ross who came from South Virginia

Number: 8
Name: Ross Cemetery Marshall
Location: on Rosstown Road across from Salem Baptist Church



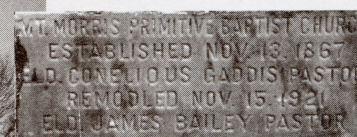
Number: 9
Name: The First Baptist Church
Location: 4195 Halfway Road Rt. 626
Historical Information: began in the home of Bettie Tibbs
Cornerstone: "1st Baptist Church Organized 1870 Rebuilt Aug. 1899"



Number: 7
Name: First Ashville Church
Location: 4218 Ashville Road, Rt. 731 off Ramey Road
Historical Information: community members held prayer service in the home of Harrison and Bettie Robinson prior to the organization of the church
Cornerstone: "1st Baptist Church Organized Sept. 1874 Rebuilt Sept 1899."

Number: 7
Name: Ashville Cemetery
Location: off Rt. 731 on Rt. 808

Number: 7
Name: Ashville
Location: Rt. 731 off Ramey Road
Historical Information: 1869 property willed by Harriett and Catherine Ash to the same people that were once enslaved by the Ash sisters



Number: 11
Name: Mt. Morris Primitive Baptist Church
Location: Rt. 688 Leeds Manor Rd.
Historical Information: established November 13, 1867 under leadership of Elder Cornelius Gaddis
Cornerstone: "Mt. Morris Primitive Baptist Church Eld. Cornelius Gaddis Pastor Remodeled Nov 15, 1921 Eld. James Bailey Pastor"

Number: 11
Name: Mt. Morris Cemetery
Location: Parallel to the church



Number: 12


Historical Information: 1869 property willed by Harriett and Catherine Ash to the same people that were once enslaved by the Ash sisters



Number: 7
Name: Ashville School
Location: Rt. 731 off Ramey Road
Historical Information: build by Dave Jackson former resident and teacher.




Number: 12
Name: Crest Hill School



Number: 12
Name: Trough Hill Church
Location: 12282 Crest Hill Road
Historical Information: named for Elder Hill and the trough in the sand-clay road
Cornerstone: "Trough Hill Eld. T. Hill 1883 Rebuilt by Eld. G. L. Bailey 1962"



Number: 6
Name: Mt. Paran Primitive Baptist Church
Location: 13103 Mount Paran Church Road
Historical Information: organized in 1867 and first church was known as Zion
Cornerstones: "Mount Paran Baptist Church of Primitive Baptist. Built by Rev. S. W. Brown Aug. 2, 1896" "Mt. Paran Baptist Church Linden, Rebuilt April 14-63 Rev. J. P. Baltimore"



Number: 13
Name: Orleans School



LITTLE ZION
BAPTIST CHURCH
ORGANIZED 1876
REBUILT 1956
REV. J. W. BUNDRANT

Number: 14

Name: Little Zion Baptist Church

Location: 6313 Old Zion Road Rt. 777

Cornerstones: "Little Zion Baptist Church Organized – 1876 Rebuilt 1956 & 1978 Pastor Rev. Harold C. Hunter"; "Little Zion Baptist Church Organized 1987 Rebuilt 1956 Rev. J. W. Bundrant"



PROVIDENCE BAPTIST
CHURCH
REBUILT 1930
REV. T. JOHNSON PASTOR

Number: 13

Name: Providence Baptist Church

Location: Rt. 688 Leeds Manor Road

Historical Information: organized in 1883

Cornerstone: "Providence Baptist Church Rebuilt 1930 Rev. T. Johnson Pastor"

Number: 13

Name: Providence Baptist Cemetery

Location: E side Rt. 688



SECOND MT MORRIS
1924
ELDER J. P. BALTIMORE
1945

Number: 15

Name: 2nd Mt Morris Church

Location: 6018 Old Bust Head Road

Cornerstone: "Second Mt. Morris 1924 Elder J P Baltimore 1945"



Number: 18

Name: First Springs Church Turnbull

Location: 8377 Turnbull Road

Cornerstone: "First Springs Baptist Org Aug 1877 Rebuilt July 1900"



Number: 18

Name: Turnbull School #16



Number: 18

Name: Foster's Fork School

Location: 5 miles south of Warrenton



Number: 19

Name: Rosenwald School

Location: Shirley Highway

FIRST BAPTIST
CHURCH
ORGANIZED 1867
REBUILT 1890



Number: 19

Name: First Baptist Church Warrenton

Location: 39 Alexandria Pike

Historical Information: August 1867 Leland Waring assisted in organizing the church once located on Lee Street and later moved to current location

Cornerstone: "First Baptist Church Organized 1867 Rebuilt 1890"



BEULAH BAPTIST CHURCH
BUILT 1911
REBUILT 1966
BY REV. JAMES E. BROWN PASTOR

Number: 16
Name: Beulah Baptist
Location: 6049 Pilgrims Rest Road Rt. 600
Cornerstone: "Beulah Baptist Church Built 1911 Rebuilt 1966 By Rev. James E. Brown, Pastor"



Number: 16
Name: Pilgrim's Rest School



Number: 17
Name: Waterloo Baptist Church
Location: 9535 Old Waterloo Road
Cornerstone: "Waterloo Baptist Church Organized Sept. 22, 1895"

Number: 17
Name: Waterloo Church Cemetery
Location: intersection of routes 685 and 691 to right of church



Number: 17
Name: Waterloo School

MT. ZION
BAPTIST CHURCH
ORGANIZED 1883
BUILT 1886




Number: 19
Name: Mt Zion Baptist Church
Location: 3rd & Lee Streets
Cornerstone: "Mt. Zion Baptist Church Organized 1883 Built 1886"

LITTLE ZION BAPTIST
CHURCH
ORGANIZED — 1879
BUILT — 1880
REBUILT — 1948



Number: 20
Name: Little Zion Baptist Church
Site Location: 7600 Greenville Road
Cornerstone: "Little Zion Baptist Church Organized 1879 Built 1880 Rebuilt 1948"



Number: 20
Name: Greenville School
Location: 7600 Greenville Road
Historical Information: built with funds provided by Julius Rosenwald 1918-1924, now owned by the Little Zion Church of Greenville

Number: 20
Name: Greenville
Historical Information: named after Free Negro Silas Green who settled here after the Civil War



POPLAR FORK BAPTIST
CHURCH
BUILT 1870
REBUILT 1960 BY REV. L. D. FORD
COMPLETED BY REV. J. P. BALTIMORE
1963.
REV. J. P. BALTIMORE PASTOR

Number: 21
Name: Poplar Fork Church
Location: 5366 Old Auburn Road
Historical Information: First Church called Double Poplars Church for large double poplar that stood in front. This area settled by Free Negroes prior to the Civil War
Cornerstone: "Poplar Fork Baptist Church Built 1870 Rebuilt 1960 by Rev. L. O. Ford Completed by Rev. J.P. Baltimore 1963 Rev. J. P. Baltimore Pastor"



WALNUT GROVE BAPTIST CHURCH
REORGANIZED 1917
BUILT 1922



EBERNEZER
BAPTIST CHURCH
ORGANIZED AUG. 1876

Number: 22

Name: Walnut Grove Baptist Church

Location: Ints. Rt. 779 & 643

Cornerstone: "Walnut Grove Baptist Church Reorganized 1917
Built 1922"

Number: 27

Name Ebenezer Baptist Church

Location: 4487 Ebenezer Church Road

Corner of Ebenezer Church Road and Route 648


Historical Information: prayer meeting was started in the home of
Millie Blackwell under the leadership of Henley Chapman in 1866

Cornerstone: "Ebenezer Baptist Church Organized Aug. 1876"



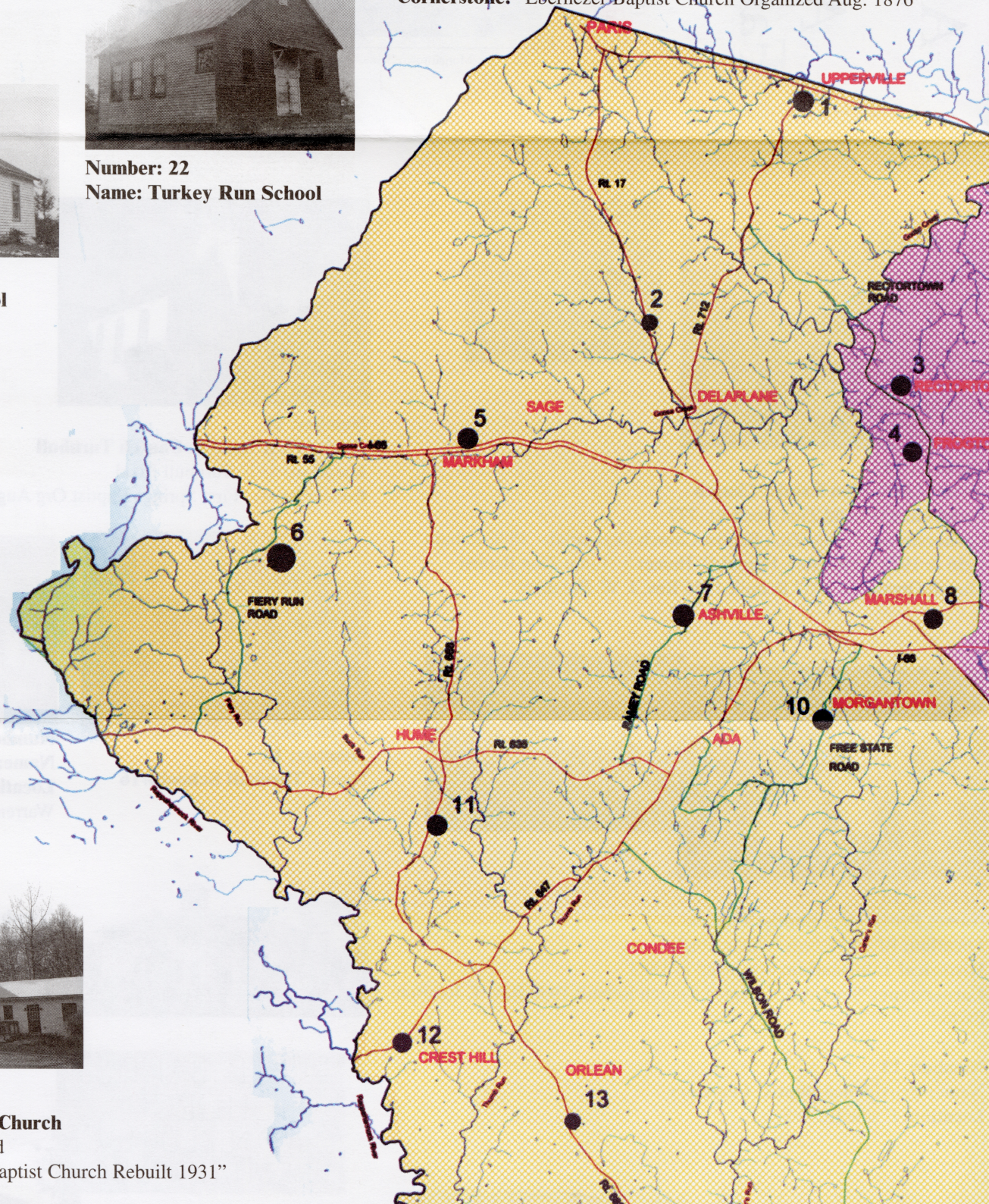
Number: 22

Name: Turkey Run School



Number: 23

Name: Hurletown School



Number: 23


Name: St. John's Baptist Church

Location: 9502 Green Road

Cornerstone: "St. John's Baptist Church Rebuilt 1931"



Number: near 24
Name: Routts Hill School



Number: near 24
Name: Oak Shade School
Location: 6779 Oak Shade Road
Historical Information: community known as Weaverville



Number: 25
Name: Calverton School
Location: was located across from Mt. Pleasant Church



MT. PLEASANT
 BAPTIST CHURCH
 ORGANIZED NOV. 23, 1892
 REBUILT 1950

Number: 25
Name: Mt. Pleasant Baptist Church
Location: 4440 Catlett Road Rt. 28
Historical Information: organized November 1892 under the name of Oak Chapel first building erected was 20' x 30; in 1949 Felix Pinn of Remington constructed the present church
Cornerstone: "Mt. Pleasant Baptist Church Organized Nov 23, 1892 Rebuilt 1950"




Number: 26
Name: Catlett School



OAK SHADE BAPTIST
 CHURCH
 FOUNDED 1890
 REBUILT 1902
 REERECTED 1968
 BY MEMBERS

Number: 26
Name: Oak Shade Baptist Church
Location: 3287 Old Catlett Road Rt. 818
Cornerstone: "Oak Shade Baptist Church Founded 1890 Rebuilt 1902 Re-erected 1968 by Members"



Center District



Marshall District



Scott District



Cedar Run District



Lee District

Number 19
Name: William C. Taylor High School
Location: Shirley Ave.
Historical Information: Opened 1952 Named for African American Educator

Numbr 19
Name: Haiti
Located: Haiti Street
Historical Information: African American Community


Number 19
Name: Madison Town
Located: Madison Town
Historical Information: African American Community named for Madison family.



Number: 9
Name: Foster Hill School
Location: Rt. 626



CROSS ROADS
BAPTIST CHURCH
ORGANIZED 1909



Number: 28
Name: Murray School #14
Crossroads



Number: 29
Name: Blackwelltown School
Location: NE side of Route 646



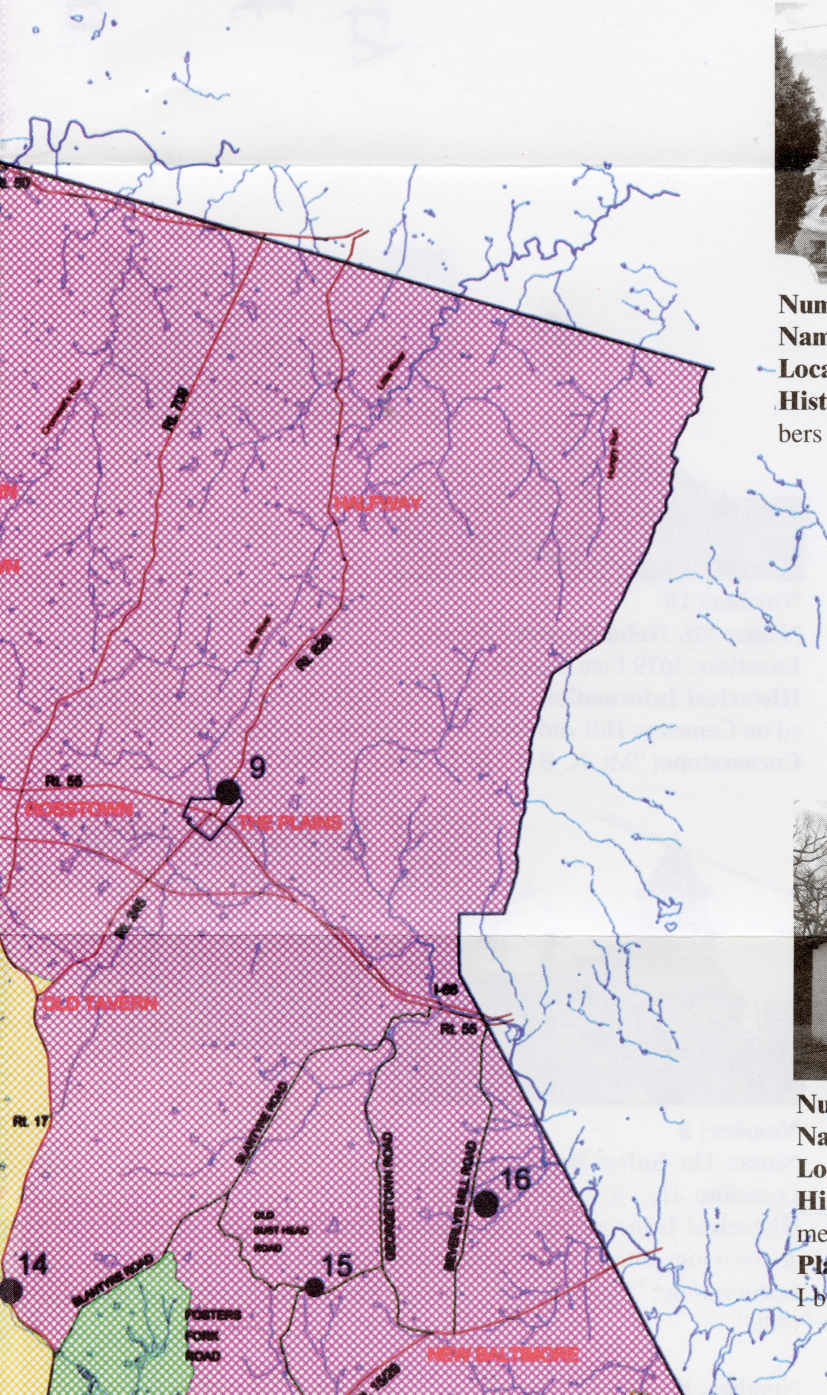
Number: 31
Name: Hearts Delight Church 1894
Location: 11229 Brent Hill Road
Historical Information: Former members of the Zoar Baptist Church.



Number: 30
Name: Bristersburg School #16
Good Hope School
Location: 2045 Courthouse Road



Number: 32
Name: Oak Grove Church
Location: Rt. 631 3457 Ensor Shop Road
Historical Information: 1880 by Gordon family brush arbor first meeting place
Plaque: "Dedicated in Memory of T. R. Washington 'Upon this rock I build my Church' Shara (Niki) Nichole Carter 1982"



Afro-American Historical Association of Fauquier County

4249 Loudoun Avenue, P.O. Box 340

The Plains, VA 20198

(540) 253-7488 • (540) 253-5126 FAX

aaha@infi.net • afro-americanofva.org

Monday – Friday 10-3 • Saturday 1-5

Morgantown School House



AFRICAN AMERICAN HERITAGE SITES

Pulpit, Primer and Hearth
Fauquier County

Funding Partners:



Virginia Tourism Corporation
(804)786-2051

Fauquier County
Fauquier County Chamber of Commerce
The Town of Warrenton
Warrenton, VA 20186

Northern Virginia Electric Cooperative
Manassas, VA 20109